

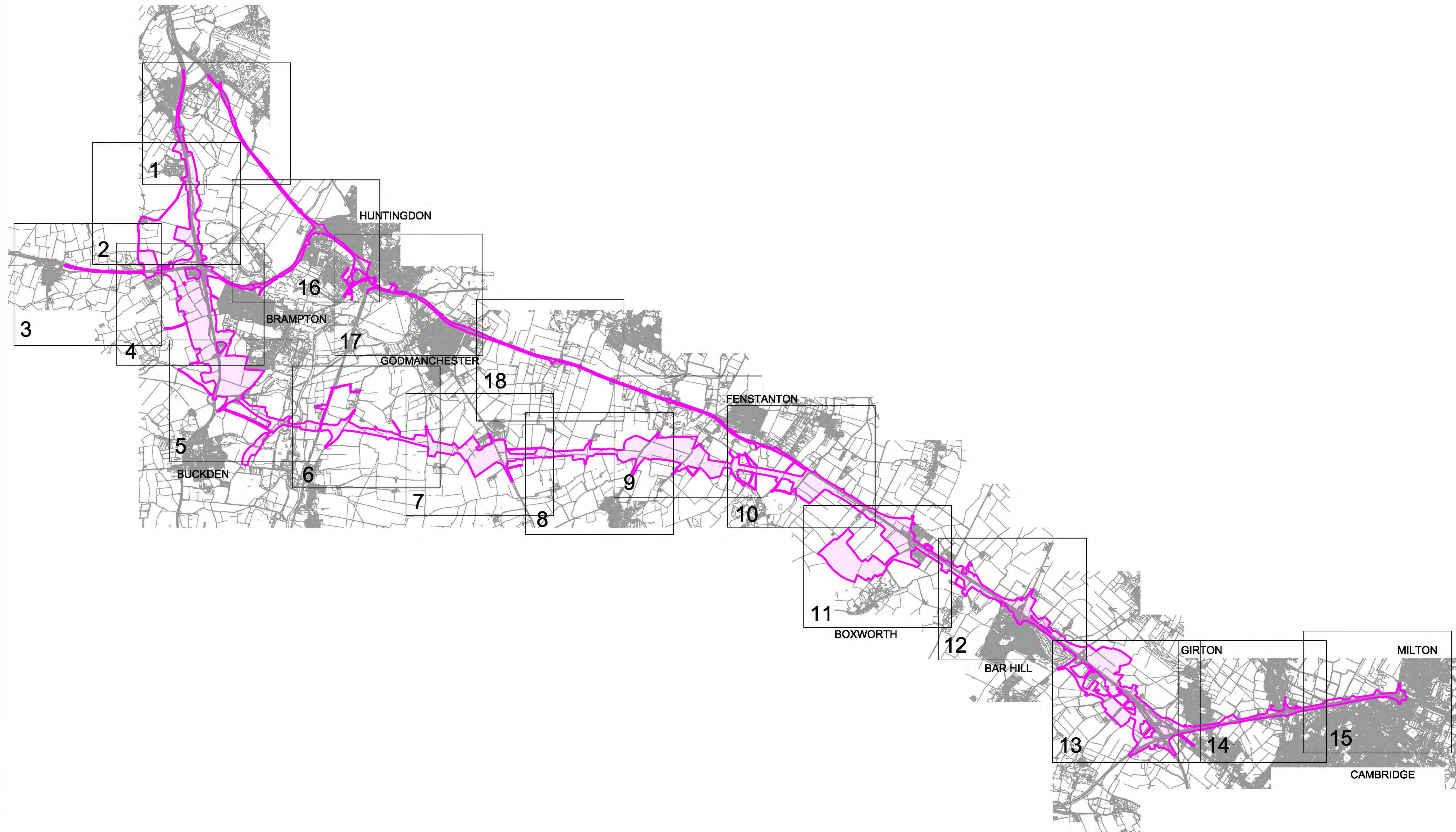




Key:

 Limits of Land subject to Safeguarding Directions.



This map is based on Ordnance Survey material with the permission of Ordnance Survey on behalf of the Controller of Her Majesty's Stationary Office © Crown copyright. Unauthorised reproduction infringes Crown copyright and may lead to prosecution or civil proceedings. Highways Agency 100018928, 2008.

Plan Name  
A14 CAMBRIDGE TO HUNTINGDON IMPROVEMENT SCHEME  
ROUTE PROTECTION ZONE  
DESIGNATED BY  
SAFEGUARDING DIRECTIONS  
KEY PLAN

Plan Date  
DECEMBER 2014

Scale  
1:100,000 AT A3

Drawing number  
A14-ARP-ZZ-00-DR-Z-00003

Rev  
P00.2